














List of Antarctic research stations

Station name	LOCODE	Type	Country	Year Est.	Administered by	Location	Status & Activities	Coordinates	Time zone
Orcadas	AQ ORC	Permanent	Argentina	1904	Instituto Antartico Argentino - Argentine Navy	Laurie Island South Orkney Islands	Active	60°44′17″S 44°44′17″W	UTC−3
Melchior	AQ	Summer	Argentina	1947	Instituto Antartico Argentino	Melchior Islands	Active	64°19′32″S 62°58′34″W	UTC−3
Deception	AQ	Summer	Argentina	1948	Instituto Antartico Argentino	Deception Island	Active	62°58′31″S 60°41′52″W	UTC−3
Brown	AQ	Summer	Argentina	1951	Instituto Antártico Argentino	Paradise Harbor	Active	64°53′44″S 62°52′15″W	UTC−3
San Martín	AQ SMT	Permanent	Argentina	1951	Instituto Antartico Argentino	Barry Island	Active	68°07′48″S 67°06′05″W	UTC−3
Petrel	AQ	Summer	Argentina	1952	Instituto Antartico Argentino	Dundee Island	Active	63°28′41″S 56°13′44″W	UTC−3
Cámara	AQ	Summer	Argentina	1953	Instituto Antartico Argentino	Half Moon Island	Active	62°35′41″S 59°55′07″W	UTC−3
Esperanza	AQ ESP	Permanent	Argentina	1953	Instituto Antartico Argentino	Hope Bay	Active	63°23′51″S 56°59′52″W	UTC−3
Jubany (renamed Carlini)	AQ JUB	Permanent	Argentina	1953	Instituto Antartico Argentino	King George Island	Active	62°14′18″S 58°40′04″W	UTC−3
Belgrano I	AQ	Permanent	Argentina	1955	Instituto Antártico Argentino	Filchner-Ronne Ice Shelf	Abandoned 1980	77°46′S 38°11′W 	UTC−3
Matienzo	AQ	Summer	Argentina	1961	Instituto Antartico Argentino	Graham Land	Active	64°58′32″S 60°04′17″W	UTC−3
Sobral	AQ	Permanent	Argentina	1965	Instituto Antártico Argentino	Filchner-Ronne Ice Shelf	Closed 1968	81°04′45″S 40°31′12″W	
Marambio	AQ MRB	Permanent	Argentina	1969	Instituto Antartico Argentino	Marambio Island	Active	64°14′28″S 56°37′36″W	UTC−3
Primavera	AQ	Summer	Argentina	1977	Instituto Antartico Argentino	Graham Land	Active	64°09′21″S 60°57′19″W	UTC−3
Belgrano II	AQ BEL	Permanent	Argentina	1979	Instituto Antartico Argentino	Coats Land	Active	77°52′25″S 34°37′39″W	UTC−3
Belgrano III	AQ	Permanent	Argentina	1980	Instituto Antártico Argentino	Berkner Island	Abandoned 1984	77°54′02″S 45°47′01″W	UTC−3
Mawson	AQ MAW	Permanent	Australia	1954	Australian Antarctic Division	Mac Robertson Land	Active	67°36′12″S 62°52′27″E	UTC+6
Casey	AQ CAS	Permanent	Australia	1957	Australian Antarctic Division	Vincennes Bay	Active	66°16′57″S 110°31′36″E	UTC+8
Davis	AQ DAV	Permanent	Australia	1957	Australian Antarctic Division	Princess Elizabeth Land	Active	68°34′36″S 77°58′03″E	UTC+7
Beaver Lake ^[13]	AQ	Summer	Australia	1995	Australian Antarctic Division	Beaver Lake	Active	70°47′42″S 68°10′08″E	
Vechernyaya ^[45]	AQ	Summer	Belarus	2007	National Academy of Sciences of Belarus	Mount Vechernyaya, Thala Hills	Active	67°39′33″S 46°09′29″E	
King Baudouin (first station)	AQ	Permanent	Belgium	1957	National Center for Polar Research	Princess Ragnhild Coast	Closed 1961 Abandoned	70°25′33″S 24°19′00″E	
Princess Elisabeth	AQ	Summer	Belgium	2007	International Polar Foundation Energy passive station.	Queen Maud Land	Reopened 23 November 2017	71°57′00″S 23°20′49″E	
King Baudouin (second station)	AQ	Permanent	Belgium Netherlands	1964	National Center for Polar Research	Princess Ragnhild Coast	Closed 1967 Abandoned	70°25′33″S 24°19′00″E	
Comandante Ferraz	AQ CFZ	Permanent	Brazil	1984	Brazilian Antarctic Program	King George Island	Active	62°05′07″S 58°23′29″W	UTC−3
St. Kliment Ohridski	AQ	Summer	Bulgaria	1988	Bulgarian Antarctic Institute	Emona Anchorage Livingston Island	Active	62°38′29″S 60°21′53″W	UTC−3
Arturo Prat	AQ APT	Permanent	Chile	1947	Chilean Navy	Greenwich Island	Active	62°28′44″S 59°39′52″W	UTC−3
General Bernardo O'Higgins	AQ OHG	Permanent	Chile	1948	Chilean Army	Cape Legoupil	Active Logistics	63°19′15″S 57°53′59″W	UTC−3
González Videla	AQ	Summer	Chile	1951	Chilean Air Force	Waterboat Point Graham Land	Active	64°49′26″S 62°51′25″W	
Risopatrón	AQ	Summer	Chile	1954	Instituto Antártico Chileno	Robert Island	Active	62°22′42″S 59°42′03″W	
Aguirre Cerda	AQ	Summer	Chile	1955	Instituto Antártico Chileno	Deception Island	Closed 1957	62°56′01″S 60°35′45″W	
Eduardo Frei and Villa Las Estrellas	AQ	Permanent	Chile	1969	Chilean Air Force	King George Island	Active	62°11′35″S 58°58′55″W	UTC−3
Julio Ripamonti	AQ	Summer	Chile	1982	Instituto Antártico Chileno	Ardley Island	Active	62°12′36″S 58°56′08″W	UTC−3
Carvajal (ex Station T)	AQ	Summer	Chile	1984	Instituto Antártico Chileno	Adelaide Island	Active	67°45′40″S 68°54′52″W	
Guillermo Mann	AQ	Summer	Chile	1991	Instituto Antártico Chileno	Cape Shirreff	Active	62°28′12″S 60°46′17″W	
Escudero	AQ ESC	Permanent	Chile	1994	Instituto Antártico Chileno	King George Island	Active	62°12′05″S 58°57′44″W	UTC−3
Arturo Parodi	AQ	Summer	Chile	1999	Instituto Antártico Chileno	Ellsworth Land	Closed Relocated to Union Glacier 2014	80°18′15″S 81°23′13″W	
Collins	AQ	Summer	Chile	2006	Instituto Antártico Chileno	Fildes Peninsula	Active	62°10′09″S 58°51′07″W	
Union Glacier	AQ	Summer	Chile	2014	Chilean Army Chilean Navy Chilean Air Force Instituto Antártico Chileno	Union Glacier	Active	79°46′10″S 82°54′26″W	
Yelcho	AQ	Summer	Chile	1962 reopened 2015	Instituto Antártico Chileno	South Bay Doumer Island	Active	64°52′33″S 63°35′01″W	
Great Wall	AQ GWL	Permanent	China	1985	Polar Research Institute of China	King George Island	Active	62°13′01″S 58°57′43″W	
Zhongshan	AQ ZGN	Permanent	China	1989	Polar Research Institute of China	Larsemann Hills Prydz Bay	Active	69°22′25″S 76°22′18″E	
Kunlun	AQ	Summer	China	2009	Polar Research Institute of China	Dome A	Active	80°25′02″S 77°06′59″E	
Taishan ^[44]	AQ	Summer	China	2014	Polar Research Institute of China	Princess Elizabeth Land	Active	73°51′50″S 76°58′29″E	
Eco-Nelson	AQ	Permanent	Czech Republic	1989	Private station	Nelson Island	Active	62°14′47″S 58°58′56″W	
Mendel	AQ	Summer	Czech Republic	2006	Masaryk University	James Ross Island	Active	63°48′02″S 57°52′56″W	

Georg Forster	AQ	Permanent	East Germany 	1976 1990	Alfred Wegener Institute	Filchner-Ronne Ice Shelf	Closed 1993	70°46′39″S 11°50′56″E	
Maldonado	AQ	Summer	Ecuador 	1990	Instituto Antártico Ecuatoriano	Greenwich Island	Active	62°26′57″S 59°44′29″W	
Aboa	AQ ABA	Summer	Finland 	1988	Finnish Antarctic Research Program	Queen Maud Land	Active	73°02′32″S 13°24′26″W	
Port Martin	AQ	Permanent	France 	1950	French Antarctic Expedition	Cape Margerie	Closed 1952	66°49′06″S 141°24′02″E	
Dumont d'Urville	AQ DDU	Permanent	France 	1956	IPEV	Adélie Land	Active	66°39′46″S 140°00′07″E	UTC+10
Charcot ⁽¹⁴⁾	AQ	Permanent	France 	1957	French Polar Institute	Adélie Land	Closed 1959 Abandoned	69°22′30″S 139°01′00″E	
Neumayer I	AQ NEU	Permanent	Germany 	1981	Alfred Wegener Institute	Princess Martha Coast	Closed 1993	70°39′05″S 8°15′47″W	
Filchner	AQ	Summer	Germany 	1982	Alfred Wegener Institute	Filchner-Ronne Ice Shelf	Abandoned and lost 1999	77°06′00″S 50°24′00″W	
Gondwana	AQ	Summer	Germany 	1983	Alfred Wegener Institute	Transantarctic Mountains	Active	74°38′07″S 164°13′19″E	
Drescher	AQ	Summer	Germany 	1986	Alfred Wegener Institute	Queen Maud Land	Closed 2004	72°50′00″S 19°02′00″W	
German Antarctic Receiving Station	AQ	Permanent	Germany 	1991	German Aerospace Center	Cape Legoupil	Active	63°19′15″S 57°54′02″W	
Neumayer II	AQ NEU	Permanent	Germany 	1992	Alfred Wegener Institute	Queen Maud Land	Closed 2009	70°38′16″S 8°15′42″W	
Dallmann	AQ	Summer	Germany 	1994	Alfred Wegener Institute	Carlini Station	Active	62°14′18″S 58°40′04″W	
Kohnen	AQ KHN	Summer	Germany 	2001	Alfred Wegener Institute	Queen Maud Land	Active	75°00′07″S 0°04′00″E	
Neumayer III	AQ NEU	Permanent	Germany 	2009	Alfred Wegener Institute	Atka Bay	Active	70°40′38″S 8°16′18″W	UTC
Dakshin Gangotri	AQ	Permanent	India 	1983	Indian Antarctic Program	Dakshin Gangotri Glacier	Closed 1990. Support base	69°24′24″S 76°11′36″E	
Maitri	AQ MTR	Permanent	India 	1989	Indian Antarctic Program	Schirmacher Oasis	Active	70°46′00″S 11°43′53″E	
Bharati	AQ	Permanent	India 	2012	Indian Antarctic Program	Larsemann Hills	Active	69°24′29″S 76°11′14″E	
Mario Zucchelli	AQ MZU	Summer ⁽²²⁾	Italy 	1986	National Antarctic Research Program ENEA CNR	Terra Nova Bay	Active	74°41′39″S 164°06′50″E	UTC+12*
Concordia	AQ CON	Permanent	Italy  France 	2005	National Antarctic Research Program and IPEV	Dome C Antarctic Plateau	Active	75°05′59″S 123°19′56″E	UTC+10
Syowa	AQ SYW	Permanent	Japan 	1957	National Institute of Polar Research	East Ongul Island	Active	69°00′16″S 39°34′54″E	UTC+3
Mizuho	AQ	Summer	Japan 	1970	National Institute of Polar Research	Mizuho Plateau	Active occasionally transhipment station	70°41′57″S 44°16′45″E	
Asuka	AQ	Summer	Japan 	1985	National Institute of Polar Research	Queen Maud Land	Closed Unmanned activity	71°31′33″S 24°06′41″E	
Dome Fuji	AQ DMF	Summer	Japan 	1995	National Institute of Polar Research	Queen Maud Land	Closed	77°18′59″S 39°42′04″E	
Dirck Gerritsz Laboratory	AQ	Summer	Netherlands	2013	British Antarctic Survey	Rothera Station	Active	67°34′08″S 68°07′29″W	
Scott Base	AQ SBA	Permanent	New Zealand	1957	Antarctica New Zealand	Ross Island	Active	77°50′57″S 166°46′06″E	UTC+12
Arrival Heights Laboratory ⁽¹²⁾	AQ	Permanent	New Zealand	1959	Antarctica New Zealand	Ross Island	Active	77°49′50″S 166°39′40″E	
Arrival Heights Satellite Station ⁽¹²⁾	AQ	Permanent	New Zealand	1959	Antarctica New Zealand	Ross Island	Active	77°49′48″S 166°39′42″E	
Vanda	AQ	Permanent until 1974 Summer since 1976	New Zealand	1969	Antarctica New Zealand	Victoria Land	Active	77°31′00″S 161°40′00″E	
Norway	AQ	Permanent	Norway 	1957	Sixth Norwegian Antarctic Expedition	Fimbul Ice Shelf	Closed 1960 Transferred to South Africa	70°30′S 2°30′W 	
Troll	AQ TRL	Permanent	Norway 	1990	Norwegian Polar Institute	Queen Maud Land	Active	72°00′42″S 2°32′06″E	
Tor	AQ TOR	Summer	Norway 	1993	Norwegian Polar Institute	Queen Maud Land	Active	71°53′22″S 5°09′34″E	
Maudheim	AQ	Permanent	Norway  Sweden  United Kingdom	1949	Norwegian–British–Swedish Antarctic Expedition	Queen Maud Land	Closed 1952	71°03′00″S 10°56′00″W	
Jinnah	AQ	Summer	Pakistan 	1991	Pakistan Antarctic Programme	Sør Rondane Mountains, Queen Maud Land	Active	70°24′00″S 25°45′00″E	
Machu Picchu	AQ	Summer	Peru 	1989	Instituto Antártico Peruano ⁽²¹⁾	Admiralty Bay, King George Island	Active	62°05′29″S 58°28′12″W	
Dobrowolski (ex Oasis)	AQ	Summer	Poland 	1959	Polish Academy of Sciences	Wilkes Land	Closed 1998	66°16′28″S 100°45′00″E	
Arcowski	AQ ARC	Permanent	Poland 	1977	Polish Academy of Sciences	King George Island	Active	62°09′37″S 58°28′24″W	
Law	AQ LAW	Summer	Romania 	1986	Romanian Polar Research Institute	Larsemann Hills, Princess Elizabeth Land	Active	69°22′25″S 76°22′18″E	
Mirny	AQ MIR	Permanent	Russia 	1956	Russian Antarctic Expedition	Davis Sea	Active	66°33′11″S 93°00′35″E	
Novolazarevskaya	AQ NOV	Permanent	Russia 	1961	Russian Antarctic Expedition	Queen Maud Land	Active	70°46′36″S 11°49′20″E	
Bellingshausen	AQ BHN	Permanent	Russia 	1968	Russian Antarctic Expedition	King George Island	Active	62°11′55″S 58°57′38″W	
Leningradskaya	AQ	Summer	Russia 	1971	Russian Antarctic Expedition	Oates Coast, Victoria Land	Closed 1991 Reopened 2007	69°30′05″S 159°23′31″E	
Molodyozhnaya	AQ	Summer	Russia 	1962 reopened 2007	Russian Antarctic Expedition	Thala Hills, East Antarctica	Closed 1990 Active Meteorology	67°39′55″S 45°50′18″E	

Weddell 1	AQ	Summer	Russia 	1992	Russian Antarctic Expedition National Science Foundation	Weddell Sea	Closed 1992	71°48′00″S 51°43′00″W	
SANAE I	AQ SNA	Permanent	South Africa	1960	South African National Antarctic Programme	Fimbul Ice Shelf	Closed 1963 Abandoned	70°18′00″S 2°22′00″W	
Borga	AQ	Summer	South Africa	1969	South African National Antarctic Programme	Borg Massif	Closed 1976	72°58′00″S 3°48′00″W	
SANAE II	AQ SNA	Permanent	South Africa	1971	South African National Antarctic Programme	Fimbul Ice Shelf	Closed 1979 Abandoned	70°18′00″S 2°22′00″W	
SANAE III	AQ SNA	Permanent	South Africa	1979	South African National Antarctic Programme	Fimbul Ice Shelf	Closed 1997 Abandoned	70°18′00″S 2°22′00″W	
Sarie Marais	AQ	Summer	South Africa	1982	South African National Antarctic Programme	Ahlmann Ridge	Closed 1999 Dismantled 2001 Geology. Biology	72°01′35″S 2°48′18″W	
E Base	AQ	Summer	South Africa	1985		Fimbul Ice Shelf	Active	70°18′00″S 2°26′00″W	
SANAE IV	AQ SNA	Permanent	South Africa	1960 SANAE I	South African National Antarctic Programme	Vesleskarvet Queen Maud Land	Active	71°40′22″S 2°50′26″W	UTC+2
King Sejong	AQ KSG	Permanent	South Korea	1988	Korea Polar Research Institute	King George Island	Active	62°13′22″S 58°47′18″W	UTC−3
Jang Bogo	AQ JBS	Permanent	South Korea	2014	Korea Polar Research Institute	Terra Nova Bay	Active	74°37′26″S 164°13′44″E	UTC+11
Pionérskaya	AQ	Permanent	Soviet Union	1956	Russian Antarctic Expedition	Queen Mary Land	Closed 1959	69°44′00″S 95°31′00″E	
Komsomolskaya	AQ	Permanent	Soviet Union	1957	Arctic and Antarctic Research Institute	Queen Mary Land	Closed 1962	74°06′S 94°30′E 	
Vostok I	AQ VOS	Permanent	Soviet Union	1957	Russian Academy of Sciences	East Antarctica	Closed 1957 Abandoned	72°08′00″S 96°35′00″E	
Sovetskaya	AQ	Permanent	Soviet Union	1958	Arctic and Antarctic Research Institute	Kaiser Wilhelm II Land	Closed 1959 Abandoned	77°58′00″S 89°16′00″E	
Lázarev	AQ	Permanent	Soviet Union	1959	Russian Antarctic Expedition	Lazarev Ice Shelf	Closed 1961 Abandoned	69°58′00″S 12°55′00″E	
Druzhiba	AQ	Summer	Soviet Union	1960	Soviet Antarctic Expedition	Zavadovskiy Island	Closed 1960	66°43′00″S 86°24′00″E	
Pobeda	AQ	Summer	Soviet Union	1960	Russian Antarctic Expedition	Queen Mary Land	Closed 1960	64°39′S 98°54′E 	
Sodruzhestvo	AQ	Summer	Soviet Union	1971	Russian Antarctic Expedition	Amery Ice Shelf	Closed 1974	69°43′00″S 73°44′00″E	
Drúzhnaya 1	AQ	Summer	Soviet Union	1975	Soviet Antarctic Expedition	Filchner-Ronne Ice Shelf	Closed 1986 Lost	77°34′00″S 40°13′00″W	
Salyut	AQ	Summer	Soviet Union	1978	Russian Antarctic Expedition	Queen Mary Land	Closed 1978	65°32′00″S 96°30′00″E	
Drúzhnaya 2	AQ	Summer	Soviet Union	1982	Soviet Antarctic Expedition	Lassiter Coast	Closed 1986	75°36′00″S 57°52′00″W	
Drúzhnaya 3	AQ	Summer	Soviet Union	1982	Soviet Antarctic Expedition	Queen Maud Land	Closed 1986	71°06′00″S 10°49′00″W	
Soyuz	AQ	Permanent	Soviet Union	1982	Russian Antarctic Expedition	Prince Charles Mountains	Closed 1989	70°34′36″S 68°47′30″E	UTC+5
Oazis 2	AQ	Summer	Soviet Union	1987	Russian Antarctic Expedition	Bunger Hills	Closed 1995	66°16′28″S 100°45′00″E	
Mir	AQ	Summer	Soviet Union	Meteo station 1958 - 1960	Russian Antarctic Expedition	Drygalski Island	Closed 1960	65°45′S 92°30′E 	
Oasis (renamed Dobrowolski)	AQ	Summer	Soviet Union Poland 	1956 1959	Russian Antarctic Expedition	Bunger Hills	Active	66°16′00″S 100°44′00″E	
Vostok	AQ VOS	Permanent	Soviet Union Russia 	1957	Russian Antarctic Expedition	Antarctic Ice Sheet	Active	78°27′50″S 106°50′15″E	UTC+6
Drúzhnaya 4 (ru)	AQ DRZ	Summer	Soviet Union Russia 	1987	Soviet Antarctic Expedition Russian Antarctic Expedition	Princess Elizabeth Land	Closed 1995	69°44′00″S 73°42′00″E	
Progress	AQ PRO	Summer	Soviet Union Russia 	1988	Russian Antarctic Expedition	Prydz Bay	Active	69°22′25″S 76°22′18″E	
Russkaya	AQ	Summer	Soviet Union Russia 	1980 reopened 2007	Russian Antarctic Expedition	Marie Byrd Land	Closed 1990 Active	74°46′00″S 136°48′10″W	UTC−6 ^[27]
Juan Carlos Primero	AQ JCP	Summer	Spain 	1988	Spanish National Research Council	South Bay, Livingston Island	Active	62°39′47″S 60°23′17″W	UTC−3
Gabriel de Castilla	AQ GDC	Summer	Spain 	1989	Spanish National Research Council	Deception Island	Active. Marine biology ^[16]	62°58′37″S 60°40′31″W	
Svea	AQ	Summer	Sweden 	1988	Swedish Polar Research Secretariat	Queen Maud Land	Active	74°35′00″S 11°13′00″W	
Wasa	AQ WSA	Summer	Sweden 	1989	Swedish Polar Research Secretariat	Queen Maud Land	Active	73°02′24″S 13°23′55″W	
Vernadsky (ex Station F)	AQ VKY	Permanent	Ukraine United Kingdom	1994	National Antarctic Scientific Center of Ukraine	Galindez Island	Active	65°14′45″S 64°15′28″W	UTC−3
Station B ^[30]	AQ	Permanent	United Kingdom	1944	Falkland Islands and Dep. Aerial Survey Expedition	Deception Island	Closed 1969	62°58′38″S 60°33′50″W	
Station D ^[32]	AQ	Permanent	United Kingdom	1945	British Antarctic Survey	Hope Bay	Closed 1964	63°24′09″S 56°59′27″W	
Station C ^[31]	AQ	Summer	United Kingdom	1946	British Antarctic Survey	Cape Geddes	Closed 1947 Abandoned	60°41′16″S 44°34′24″W	
Station E ^[33]	AQ	Permanent	United Kingdom	1946	British Antarctic Survey	Stonington Island	Closed 1975	68°11′08″S 66°59′41″W	
Signy (ex Station H)	AQ SGN	Permanent 1947-1995 Summer since 1996	United Kingdom	1947	British Antarctic Survey	Signy Island South Orkney Islands	Active	60°42′29″S 45°35′42″W	
Station E (renamed Faraday)	AQ	Permanent	United Kingdom	1947	British Antarctic Survey	Galindez Island	Closed 1996	65°14′45″S 64°15′28″W	
Station G ^[35]	AQ	Permanent	United Kingdom	1947	British Antarctic Survey	Admiralty Bay	Closed 1961	62°05′14″S 58°23′39″W	
Station V ^[41]	AQ	Permanent	United Kingdom	1953	British Antarctic Survey	View Point	Closed 1963	63°33′16″S 57°22′42″W	
Station N ^[37]	AQ	Permanent	United Kingdom	1955	British Antarctic Survey	Anvers Island	Closed 1958 Demolished 1991	64°45′36″S 64°04′48″W	
Halley	AQ HLY	Temporary summer ^[17]	United Kingdom	1956	British Antarctic Survey	Brunt Ice Shelf	Temporarily abandoned since March 2017	75°36′45″S 26°11′52″W relocated 23 kilometres (14 mi) inland	

Station O ^[38]	AQ	Permanent	United Kingdom	1956	British Antarctic Survey	Danco Island	Closed 1959. Demolished 2004	64°44′00″S 62°36′00″W	
Station W ^[42]	AQ	Permanent	United Kingdom	1956	British Antarctic Survey	Detaille Island	Closed 1959	66°52′01″S 66°47′53″W	
South Ice	AQ	Permanent	United Kingdom	1957	Commonwealth Trans-Antarctic Expedition	Edith Ronne Land	Closed 1958. Abandoned	82°05′00″S 30°00′00″W	
Station J ^[36]	AQ	Permanent	United Kingdom	1957	British Antarctic Survey	Prospect Point	Closed 1959. Removed 2004	65°59′55″S 65°19′06″W	
Station P ^[39]	AQ	Summer	United Kingdom	1957	British Antarctic Survey	Mateev Cove	Closed 1958	62°38′58″S 60°35′25″W	
Fossil Bluff (ex Station KG)	AQ	Permanent intermittently Summer	United Kingdom	1961	British Antarctic Survey	Alexander Island	Active	71°18′41″S 68°19′25″W	
Station I ^[40]	AQ	Permanent	United Kingdom	1961	British Antarctic Survey	Adelaide Island	Closed 1977	67°45′40″S 68°54′52″W	
Rothera (ex Station B)	AQ ROT	Permanent	United Kingdom	1975	British Antarctic Survey	Adelaide Island	Active	67°34′06″S 68°07′33″W	
Station A ^[38]	AQ	Summer	United Kingdom	1944 reopened 1996	British Antarctic Survey	Goudier Island	Closed 1962	64°49′31″S 63°29′37″W	
Station Y ^[43]	AQ	Permanent	United Kingdom	1955 reopened 1969	British Antarctic Survey	Horseshoe Island	Closed 1960/1969	67°48′30″S 67°17′39″W	
Little America	AQ	Permanent	United States	1929		Ross Ice Shelf	Lost 1987	78°12′S 162°12′W	
East Base	AQ	Permanent	United States	1941	United States Antarctic Service Expedition	Stonington Island	Closed 1948	68°11′02″S 66°59′53″W	
McMurdo	AQ MCM	Permanent	United States	1956	United States Antarctic Program	Ross Island	Active	77°50′47″S 166°40′06″E	UTC+12*
Amundsen–Scott South Pole	AQ AMS	Permanent	United States	1957	United States Antarctic Program	Geographical South Pole	Active	90°S 0°E	UTC+12*
Byrd	AQ	Permanent Summer since 1972	United States	1957	United States Antarctic Program	Marie Byrd Land	Closed 2005	80°00′53″S 119°33′56″W	
Site 2	AQ	Summer	United States	1957		Law Dome	Closed 1966 Abandoned Glaciology	66°30′07″S 113°12′09″E	
Little Rockford	AQ	Summer	United States	1958		Marie Byrd Land	Closed 1965 Abandoned	79°30′00″S 147°19′00″W	
Eights	AQ	Permanent	United States	1963	National Science Foundation	Queen Maud Land	Closed 1965	75°14′00″S 77°10′00″W	
Brockton	AQ	Summer	United States	1965	United States Navy	Ross Ice Shelf	Abandoned 1972	80°02′00″S 178°42′00″W	
Plateau	AQ	Permanent	United States	1965	United States Navy - National Science Foundation	Queen Maud Land	Closed 1969	79°15′03″S 40°33′38″E	
Palmer	AQ PLM	Permanent	United States	1968	United States Antarctic Program	Anvers Island	Active	64°46′27″S 64°03′10″W	UTC−3
Siple	AQ	Summer	United States	1973	Stanford's STAR Lab	Ellsworth Land	Closed 1988	75°55′00″S 83°55′00″W	
Lenie	AQ	Summer	United States	1985	United States Antarctic Program	Admiralty Bay	Active	62°10′42″S 58°26′46″W	
Shirreff	AQ	Summer	United States	1991	National Oceanic and Atmospheric Administration	Cape Shirreff	Active	62°28′13″S 60°46′16″W	
Ellsworth	AQ	Permanent	United States Argentina	1957	United States Navy - Instituto Antártico Argentino	Filchner-Ronne Ice Shelf	Transferred to Argentina in 1959 Closed 1962	77°39′00″S 41°02′00″W	
Artigas	AQ ART	Permanent	Uruguay	1984	Uruguayan Antarctic Institute	King George Island	Active	62°11′04″S 58°54′14″W	UTC−3
Ellichiribehety (ex Station D)	AQ	Summer	Uruguay	1997	Uruguayan Antarctic Institute	Hope Bay	Active	63°24′09″S 56°59′27″W	
World Park	AQ	Permanent		1987	Greenpeace	Cape Evans	Dismantled 1992	77°38′20″S 166°24′50″W	

List of Subantarctic research stations

Station name	LOCODE	Type	Country	Year Est.	Administered by	Location	Status & Activities	Coordinates	Time zone
Alfred Faure	TF	Permanent	France 	1963		Île de la Possession	Active Meteorology Seismology Biology	46°25′56″S 51°51′30″E	
Bird (ex Station BI)	GS	Permanent	United Kingdom	1957	British Antarctic Survey	Bird Island	Active Bird and seal research	54°00′30″S 38°03′04″W	
Campbell	NZ	Permanent	New Zealand	1946	MetService	Campbell Island	Active Meteorology	52°33′04″S 169°09′04″E	
Gough	SH TDC	Permanent	South Africa	1956	South African Weather Service	Gough Island	Active Meteorology	40°20′58″S 9°52′49″W	
King Edward Point (ex Station M)	GS	Permanent	United Kingdom	1950	British Antarctic Survey	King Edward Point	Active Support sustainable fishing	54°17′00″S 36°29′36″W	
Marion	ZA	Permanent	South Africa	1948	South African National Antarctic Programme	Prince Edward Islands	Active Meteorology Biology	46°52′32″S 37°51′31″E	
Port-aux-Français	TF PFR	Permanent	France 	1963		Kerguelen Islands	Active Meteorology Geophysics Biology	49°20′55″S 70°13′10″E	